

# Think ahead – be prepared

Download the UQ SafeZone app which connects you directly to UQ Security for immediate on-campus emergency or first-aid support 24/7 and live GPS feed of Safety bus locations [campuses.uq.edu.au/security](https://campuses.uq.edu.au/security)

- Know your public transport timetables to avoid long waits, especially if you're on your own.
- Avoid waiting inside lonely, closed-in shelters. Keep to open, populated areas in full view of bus or train.
- If someone follows you, go to a place where there are other people.
- Avoid lonely or gloomy places, especially at night. Walk with a friend, a Safety Escort or stay with a crowd.
- Be wary of strangers asking directions – it's better to be rude than to be in trouble.
- Respect your intuition. Don't allow rationality to override your "sixth sense", which could protect you from danger.
- Walk confidently and stay alert. Be prepared to defend your self with the bag, keys or umbrella you're carrying, and have your car keys ready to open the car door as soon as you reach it.
- Move your car closer when you plan to be on the St Lucia campus after dark. After 5pm each weekday afternoon, Staff Permits and valid casual parking sessions authorise the holder to move their vehicles to either 1½ P, 14P Hourly and 14P Daily parking zones or Service & Maintenance bays/zones without paying an extra fee – unless otherwise signed.
- Carry your mobile phone, change or a phone card in case you need to call a taxi, friend or family member. Use the freecall number 1800 800 123. Program speed dial to 336 53333 – to be used for emergencies only.
- If you're using a public phone, turn your back to the phone after dialling and speak looking outwards.

SECURITY FOR ALL CAMPUSES (ALL HOURS)	
Emergency	ext. 53333 or 336 53333
General Enquiries	ext. 51234 or 336 51234 email: <a href="mailto:security@pf.uq.edu.au">security@pf.uq.edu.au</a>
Free call	1800 800 123
UQ Counselling and Crisis Line	1300 851 998
Sexual Misconduct Support Unit	1800 Respect 1800 737 732
<a href="https://uq.edu.au/student-services/counselling-services">uq.edu.au/student-services/counselling-services</a>	
UQ ST LUCIA	CONTACT NUMBERS
Health Service	ext. 56210 or 336 56210
Student Services	ext. 51704 or 336 51704
Student Help On Campus (SHOC)	ext. 63400 or 334 63400
The Equity Office	ext. 53052 or 336 53052
UQ GATTON	CONTACT NUMBERS
Health Service	ext. 50396 or 5460 1396
Student Services	ext. 50046 or 5460 1046
The Equity Office	ext. 50153 or 5460 1153

## Be connected. Be safe.



[campuses.uq.edu.au/information-and-services/  
security/safezone](https://campuses.uq.edu.au/information-and-services/security/safezone)

- Free mobile app
- Connects you directly to UQ Security
- Immediate on-campus emergency or first-aid support 24/7
- Campus incident and emergency alerts sent to your mobile
- Download and register for SafeZone at [safezoneapp.com](https://safezoneapp.com)
- View the Safety bus locations as a live GPS feed
- Report any incidents or suspicious behaviour promptly to Security through the SafeZone tip reporting function

[campuses.uq.edu.au/security](https://campuses.uq.edu.au/security)

CRICOS Provider 00025B

# Play it safe at UQ



# Personal safety on campus

## Play it safe on campus

More than 48,700 students and 6,890 staff use resources at The University of Queensland and the risks to personal safety are the same as for any large community.

## Emergency Call Points

If you're in trouble on the St Lucia campus use an Emergency Call Point for an immediate response from Security.

At UQ Gatton, use a Security Call Point to speak directly to Security.

## Walk with a Safety Escort

At night on the St Lucia, UQ Gatton campus, ask a Safety Escort to walk with you to public transport or your car.

This free service can be organised through Security (phone 3365 1234 or 1800 800 123).

## Step out in safety

Some paths and roads on campus, like anywhere else, are safer than others – especially at night.

Keep to well-lit, well-used, security-patrolled paths like those on the map overleaf.

## Download the UQ SafeZone app

UQ SafeZone is a free smartphone app that connects staff and students with Security and emergency services during a first-aid or emergency situation on UQ campuses and sites

UQ SafeZone allows you to make an emergency call to Security and instantly gives them your location. You can also make first-aid calls for medical attention and calls for general help such as finding your way.

See back cover for more information.

## Get help!

You can get help from Security.

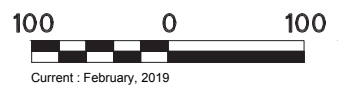
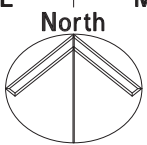
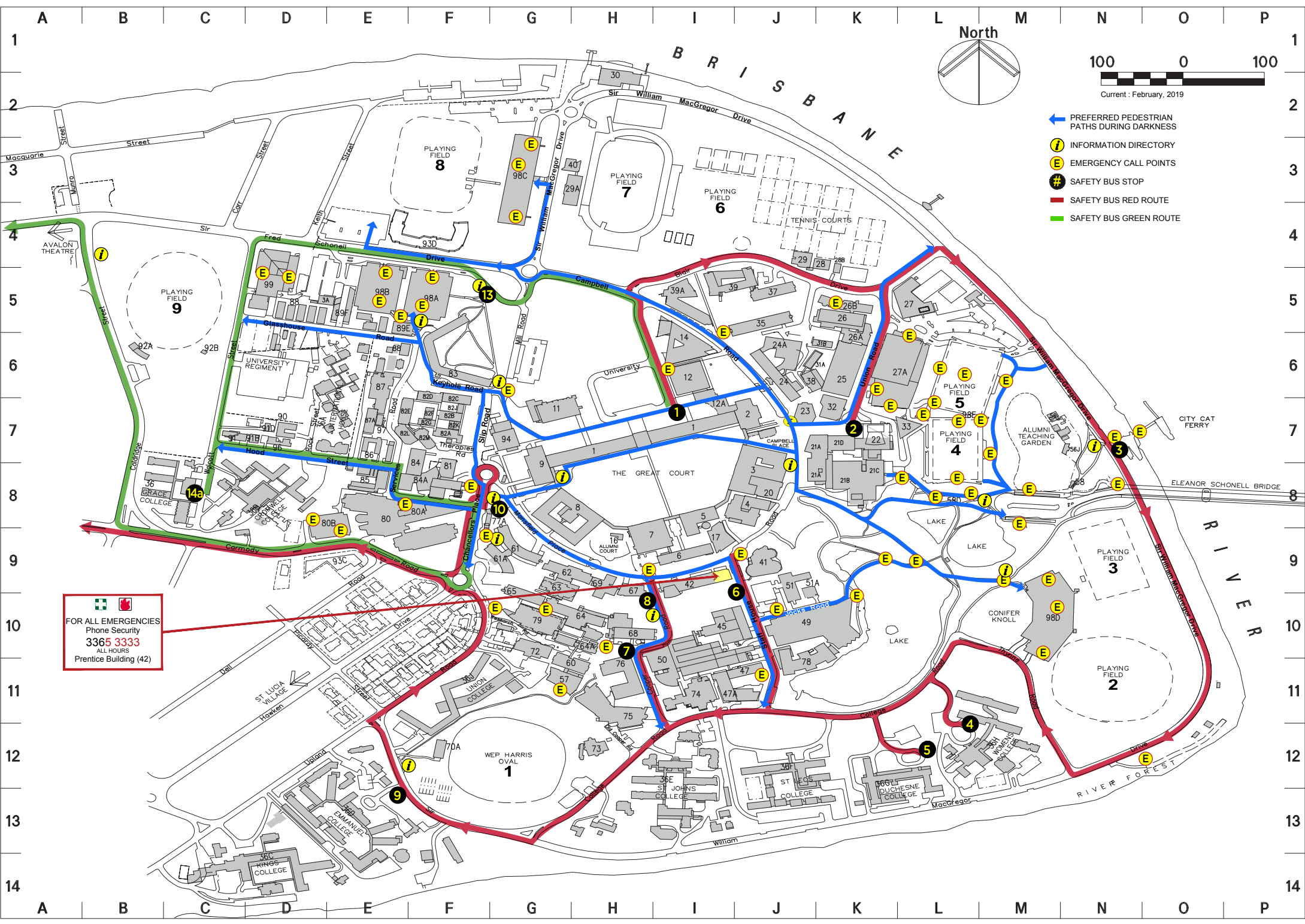
You can also get help from Health Service, and Student Help On Campus (SHOC).

## Catch the FREE Safety Bus

A free Safety Bus service operates after dark on the St Lucia campus. Regular services cover the campus (carparks, colleges, CityCat) and Sir Fred Schonell Drive to Gailey Road.

## MAP LEGEND by building name

Building name	Building No.	Map Ref	Building name	Building No.	Map Ref	Building name	Building No.	Map Ref
Abel Smith Lecture Theatre	23	J7	Forgan Smith Building	1	I7	Physics Annexe	6	I9
Advanced Engineering Building	49	J10	Gehrmann Laboratories	60	G10	Physiology Lecture Theatres	63	G9
Alumni Court and Radon Pavilion	16	H8	General Purpose North 3	39A	I5	Prentice Building	42	I9
Alumni Teaching Garden		M7	General Purpose South	78	J11	Priestley Building	67	H9
Archaeology Teaching and Research Centre	56J	N7	Global Change Institute Building	20	J8	Queensland Bioscience Precinct	80	E8
Aung San Suu Kyi Conference Centre	21C	K8	Goddard Building	8	G8	Queensland Brain Institute	79	G10
Australian Institute for Bioengineering and Nanotechnology	75	H11	Gordon Greenwood Building	32	K7	Radon Pavilion	16	H8
Avalon Theatre	95	A4	Great Court		I8 to H8	Richards Building	5	I8
Axon Building	47	J11	Hartley Teakle Building	83	F6	Ritchie Research Laboratories	64A	G10
Biological Sciences Library	94	G7	Hawken Engineering Building	50	I11	Rugby Clubhouse	40	H3
Boating and Diving Facility	89F	E5	House - 54 Walcott Street	91	C7	Schonell Theatre	22	K7
Bookshop	4	J8	House - 6 Rock St	90	D7	Seddon Centre Block	82B	F7
Brian Wilson Chancellery	61A	G9	Howard Building	82M	F7	Seddon G Block	82G	F7
Building 31B	31B	K6	Human Movement Studies Bldg	26B	K5	Seddon J Block	82J	F7
Building 33	33	L7	Human Performance Laboratories	26A	K6	Seddon K Block	82K	F7
Building 41	41	J9	Industrial Centre	85	E8	Seddon Lecture Theatre Block	82D	F6
Building 69	69	H9	J.D. Story Administration Building	61	G9	Seddon North Block	82C	F7
Building 87	87	E6	James and Mary Emelia Mayne Centre	11	G7	Seddon South Block	82A	F7
Building 87A	87A	E7	James Foots Building, Sir	47A	I11	Seddon West Block	82E	E7
Building 96	96	D7	John Hines Building	62	G9	Seminar Building - Hood St	91B	D7
Building 97	97	E7	Joyce Ackroyd Building	37	J5	Skerman Building	65	G10
Campus Kindergarten	73	H12	Kathleen Lambourne Building	82F	F7	Social Sciences Annexe	31A	J6
Central Glasshouse Building	89E	E5	Learning Innovation Building	17	I9	Social Sciences Building	24	J6
Central Library	12	I6	Llew Edwards Building, Sir	14	I6	Steele Building	3	J8
Centre for Advanced Imaging	57	G11	Main Refectory	21B	K8	Steele Hut Space Bank	3A	E5
Chamberlain Building	35	J5	Mansergh Shaw Building	45	I10	Student Support Services Building	21D	K7
Chancellors Place Bus Stop Shelter	77A	F9	Margaret Cribb Early Learning	93D	F4	Synthetic Ovals	98E	L7
Chemistry Building	68	H10	McElwain Building	24A	J6	Therapies Annexe	84A	F8
City Cat Ferry Terminal	58C	N7	Michie Building	9	G8	Therapies Building	84	F8
Colin Clark Building	39	I5	Molecular Biosciences	76	H11	Union Building	21A	J8
Collaborative Design Laboratory	51A	J10	Munro Childcare Centre	93C	E9	UQ Centre	27A	K6
Connell Building	26	K5	Otto Hirschfeld Building	81	F8	UQ Lakes Bus Stop Shelter	58A	M8
CSIRO Car Park	80B	E8	Parking Station P1 Warehouse	99	D4	UQ Lakes Drivers Amenities Bldg	58	M8
CSIRO Controlled Environment Facility	80A	F8	Parking Station P3 Multi Level B	98B	E5	UQ Multi-Faith Chaplaincy Centre	38	J6
Cumbrae-Stewart Building	72	G10	Parking Station P4 Multi Level A	98A	F5	UQ Sport Academy	28B	K5
Curtis Building	82L	F7	Parking Station P8 Playing Field 8	98C	G3	UQ Sport Athletic Centre	29A	H3
David Theile Olympic Pool	27	L5	Parking Station P10 Synthetic Ovals	98E	L7	UQ Sport Fitness Centre	25	K6
Don Nicklin Building	74	I11	Parking Station P11 Conifer Knoll	98D	M10	UQ Sport Tennis Centre	29	J4
Duhig Link	12A	I7	Parnell Building	7	H9	UQ Sport Tennis Pavilion	28	J4
Duhig North	12	I6	Pavilion (WEP Harris Oval 1)	70A	F12	Warehouse Building	99	D4
Duhig Tower	2	J7	Pavilion (Playing Field 2 & 3)	53C	N10	William MacGregor Building, Sir	64	H10
Eric Freeman Boatshed	30	H1	Pavilion (Playing Field 9)	92A	B6	Zelman Cowen Building	51	J9
						William MacGregor Building, Sir	64	H10
						Zelman Cowen Building	51	J9



- ← PREFERRED PEDESTRIAN PATHS DURING DARKNESS
- i INFORMATION DIRECTORY
- E EMERGENCY CALL POINTS
- # SAFETY BUS STOP
- SAFETY BUS RED ROUTE
- SAFETY BUS GREEN ROUTE

FOR ALL EMERGENCIES  
 Phone Security  
**3365 3333**  
 ALL HOURS  
 Prentice Building (42)

# Safety Bus Timetable

*NB. Times are approximate only - depending on pick-up/drop off volumes*

Bus stop No.	Map Ref.	RED ROUTE Evenings Only	Runs during semester - Monday to Thursday 6.05pm-10.25pm & Friday 6.05pm-9.05pm							These times do not run on Friday	
			Runs during semester break- Monday to Friday 6.05pm-9.05pm (services do not run during the Christmas/New Year break or on public holidays)								
1	I7	University Drive/Duhig Bldg (Library)	6.05	6.45	7.25	8.05	8.45		9.25	10.05	
2	K7	Schonell Theatre	6.08	6.48	7.28	8.08	8.48		9.28	10.08	
3	N7	City Cat Ferry Terminal	6.11	6.51	7.31	8.11	8.51		9.31	10.11	
4	L12	The Women's College	6.12	6.52	7.32	8.12	8.52		9.32	10.12	
5	L12	Duchesne College	6.13	6.53	7.33	8.13	8.53		9.33	10.13	
6	I10	Staff House Road	6.16	6.56	7.36	8.16	8.56		9.36	10.16	
7	H11	Molecular Biosciences Plaza	6.18	6.58	7.38	8.18	8.58		9.38	10.18	
8	H10	Cooper Road	6.19	6.59	7.39	8.19	8.59		9.39	10.19	
9	E13	Emmanuel College	6.22	7.02	7.42	8.22	9.02		9.42	10.22	
11	G8	Chancellor's Place	6.25	7.05	7.45	8.25	9.05		9.45	10.25	
		Off-campus St Lucia - from	6.26	7.06	7.46	8.26	9.06		9.46	10.26	

Bus stop No.	Map Ref.	GREEN ROUTE Evenings Only	Runs during semester only - Monday to Thursday 6.10pm-10.50pm									
			This service does not run during semester break, during the Christmas /New Year break or public holidays									
1	I7	University Drive/Duhig Bldg (Library)	6.10	6.40	7.10	7.40	8.10	8.40	9.10	9.40	10.10	10.40
13	F5	Multi-level car park P4	6.14	6.44	7.14	7.44	8.14	8.44	9.14	9.44	10.14	10.44
14a	C8	Grace College (entrance)	6.16	6.46	7.16	7.46	8.16	8.46	9.16	9.46	10.16	10.46
11	G8	Chancellor's Place	6.18	6.48	7.18	7.48	8.18	8.48	9.18	9.48	10.18	10.48
		Off-campus St Lucia - from	6.20	6.50	7.20	7.50	8.20	8.50	9.20	9.50	10.20	10.50

**DOWNLOAD AND REGISTER FOR THE SAFEZONE APP:** A FREE mobile APP that connects you directly to UQ Security for immediate on-campus emergency or first-aid support 24/7. You are also able to view the Safety Bus locations as a live GPS feed simply by tapping the "Buses" menu item. You will be able to see the Safety Bus in motion and will be able to zoom and pan the map. Use this feature to save waiting for long periods at a bus stop, when there may be a safer, more comfortable location nearby.

More info about the APP is available at [campuses.uq.edu.au/information-and-services/security/safezone](https://campuses.uq.edu.au/information-and-services/security/safezone)