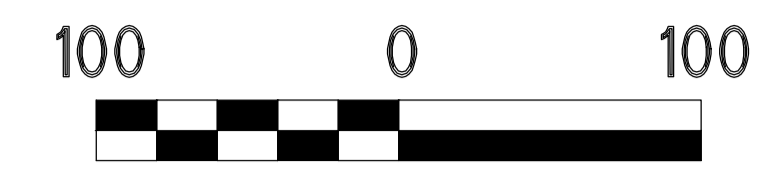
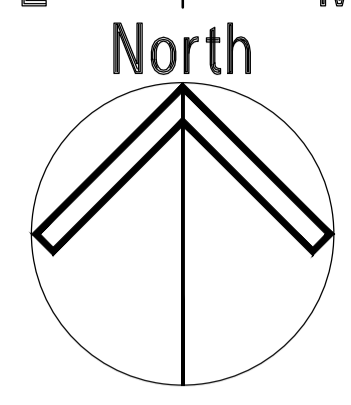
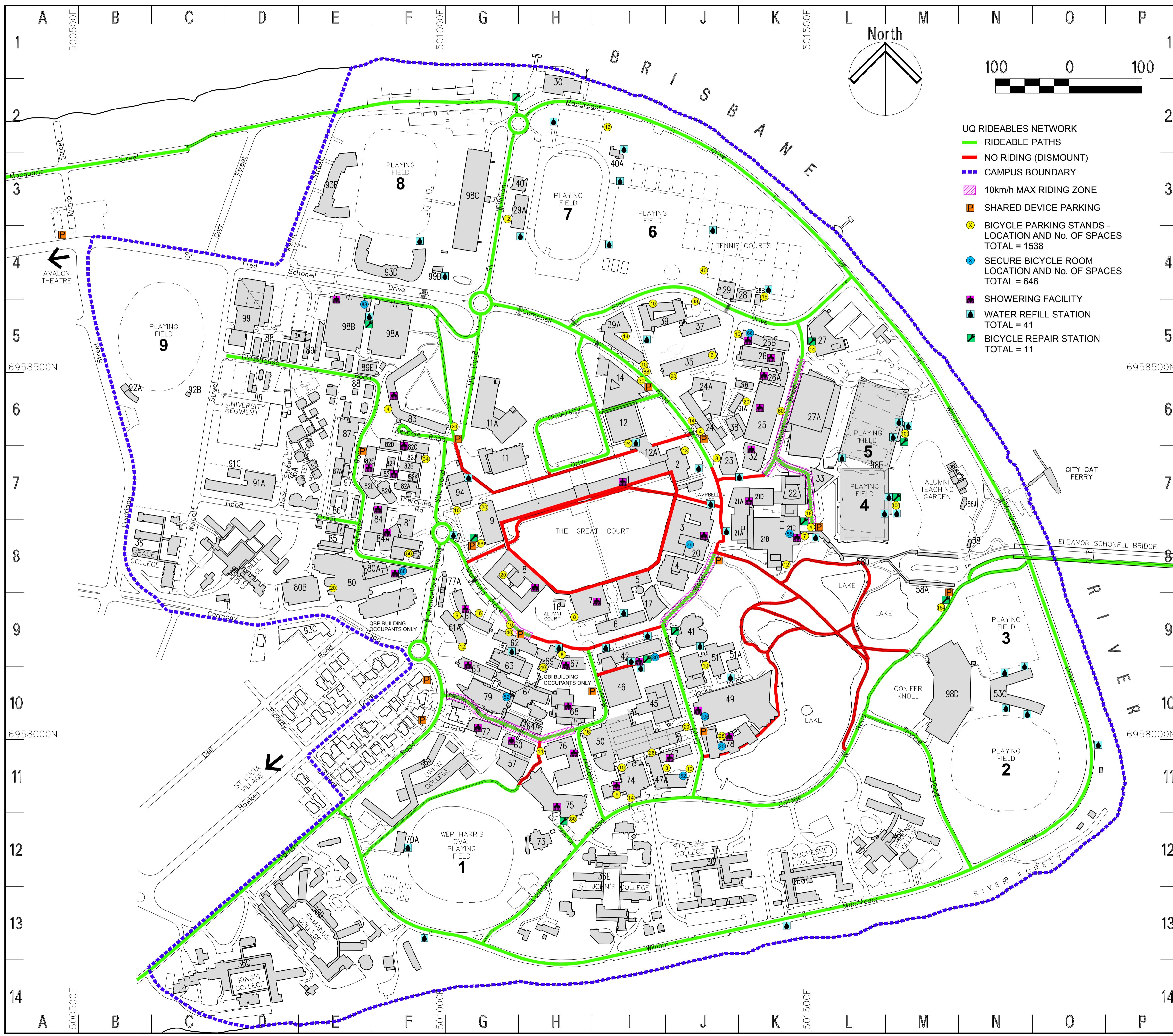


St Lucia Campus 2021 RIDEABLES NETWORK



- UQ RIDEABLES NETWORK**
- RIDEABLE PATHS
 - NO RIDING (DISMOUNT)
 - CAMPUS BOUNDARY
 - 10km/h MAX RIDING ZONE
 - SHARED DEVICE PARKING
 - x BICYCLE PARKING STANDS - LOCATION AND No. OF SPACES TOTAL = 1538
 - x SECURE BICYCLE ROOM LOCATION AND No. OF SPACES TOTAL = 646
 - SHOWERING FACILITY
 - WATER REFILL STATION TOTAL = 41
 - BICYCLE REPAIR STATION TOTAL = 11

NO.	BUILDING NAME	MAP REF.
23	Abel Smith Lecture Theatre	J7
49	Advanced Engineering Building	J10
91C	Alumni Centre	D7
46	Andrew N. Liveris Building	I10
56J	Archaeology Teaching & Research Centre	N7
40A	Athletics Field Shelter North	I2
75	Aust Institute For Bioengineering & Nanotechnology	H11
47	Axon Building	J11
94	Biological Sciences Library	G7
89F	Boating & Diving Facility	E5
4	Bookshop	J8
61A	Brian Wilson Chancellery	G9
33	Building 33	L7
41	Building 41	J9
69	Building 69	H9
87	Building 87	E6
87A	Building 87A	E7
97	Building 97	E7
77A	Bus Shelter - Chancellors Place	F9
73	Campus Kindergarten	H12
89E	Central Glasshouse Building	E5
57	Centre for Advanced Imaging	G11
35	Chamberlain Building	J5
68	Chemistry Building	H10
	City Cat Ferry Terminal	N7
	Colin Clark Building	I5
39	Collaborative Design Laboratory	J10
51A	Community Garden Shelter	F4
99B	Confiner Knoll Parking Station	M10
98D	Connell Building	K5
26	CSIRO Car Park	E8
80B	CSIRO Controlled Environment Facility	F8
80A	Cumbræ Stewart Building	G10
72	David Theile Olympic Pool	L5
27	Don Nicklin Building	I11
74	Duhig Link	I7
12A	Duhig North	I6
12	Duhig Tower	J7
2	Eric Freeman Boatshed	H1
30	Forgan Smith Building	I7
60	Gehrmann Laboratories	G10
39A	General Purpose North 3	I5
78	General Purpose South	J11
20	Global Change Institute	J8
8	Goddard Building	G8
32	Gordon Greenwood Building	K7
83	Hartley Teakle Building	F6
50	Hawken Engineering Building	I11
26B	Human Movement Studies Building	K5
26A	Human Performance Laboratories	K6
85	Industrial Centre	E8
31B	ISSR Research Hub	K6
61	J.D. Story Administration Building	G9
11	James & Mary Emelia Mayne Centre	G7
47A	James Foots Building, Sir	I11
62	John Hines Building	G9
37	Joyce Ackroyd Building	J5
17	Learning Innovation Building	I9
14	Llew Edwards Building, Sir	I5
45	Mansergh Shaw Building	I10
93D	Margaret Crabb Early Learning	F4
24A	McElwain Building	J6
9	Michie Building	G8
11A	Modwest	G6
76	Molecular Biosciences	H11
98A/B	Multi-Level Car Parks	F5/E5
93C	Munro Childcare Centre	E9
81	Otto Hirschfeld Building	F8
98C	Parking Station	G3
7	Parnell Building	H9
70A	Pavilion (Playing Field 1)	F12
92A	Pavilion (Playing Field 7)	B6
53C	Pavilion Playing Fields 2 & 3	N10
6	Physics Annexe	I9
63	Physiology Lecture Theatres	G9
63	Physiology Refectory	G9
93E	Playhouse Child Care Centre	E3
42	Prentice Building (incl. Prentice Centre)	I9
67	Priestley Building	H9
80	Queensland Bioscience Precinct	E8
79	Queensland Brain Institute	G10
16	Radon Pavilion	H8
5	Richards Building	I8
64A	Ritchie Research Laboratories	G10
40	Rugby Clubhouse	H3
22	Schonell Theatre	K7
82A-M	Seddon Buildings	F7
91B	Seminar Building (Hood St)	F7
65	Skerman Building	G10
31A	Social Sciences Annexe	J6
24	Social Sciences Building	J6
3	Steele Building	J8
3A	Steele Hut Space Bank	D5
98E	Synthetic Playing Fields	L7
84A	Therapies Annexe	F8
84	Therapies Building	F8
27A	UQ Centre	K6
58A	UQ Lakes Bus Station	M8
38	UQ Multi-faith Chaplaincy Centre	J6
28B	UQ Sport Academy	K5
29A	UQ Sport Athletic Centre	H3
25	UQ Sport Fitness Centre	K6
29	UQ Sport Tennis Centre	J4
28	UQ Sport Tennis Pavilion	J4
21A-D	UQ Union Complex	K8
99	Warehousing Building	D4
64	William MacGregor Building, Sir	H10
51	Zelman Cowen Building	J9